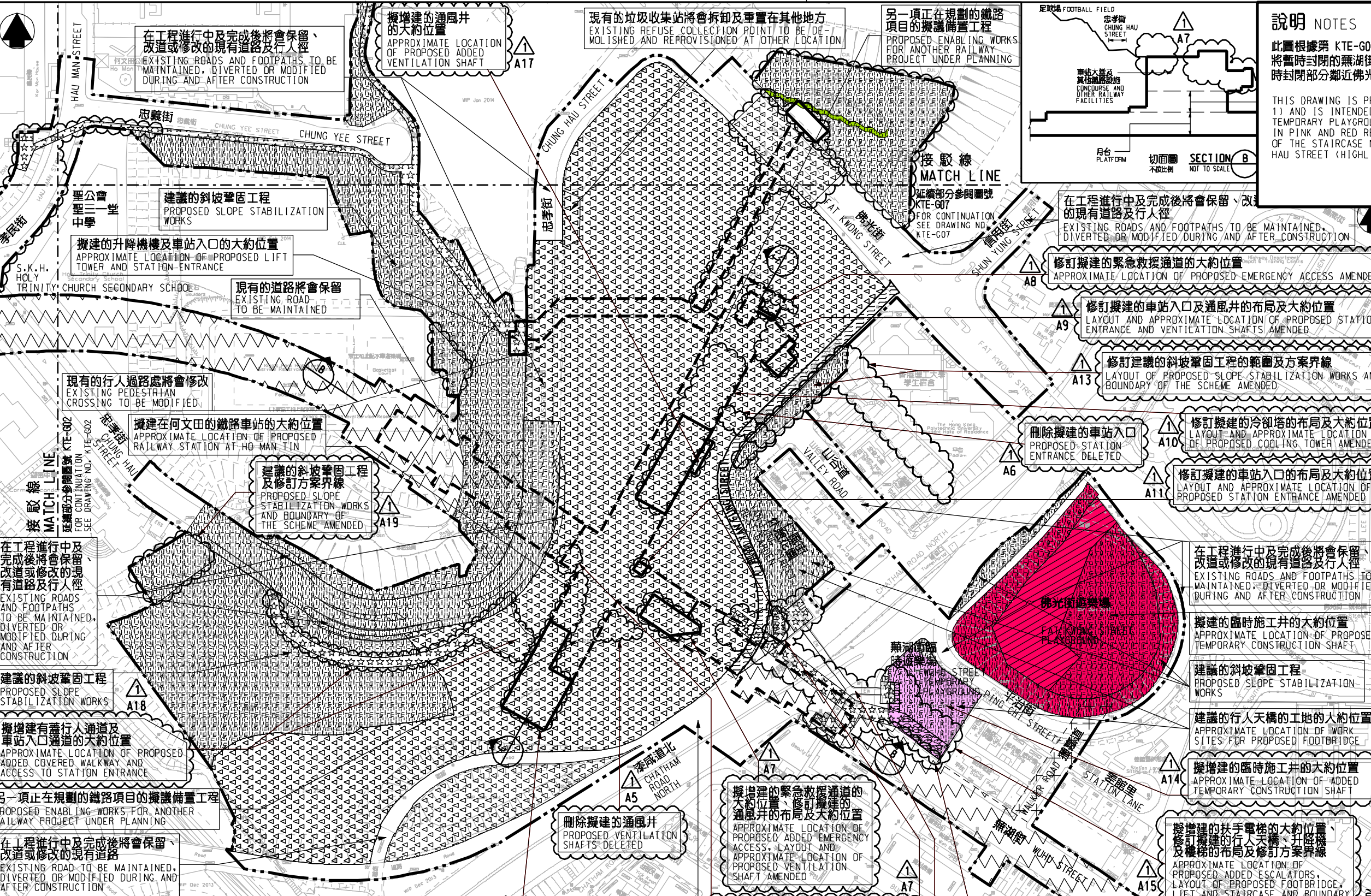


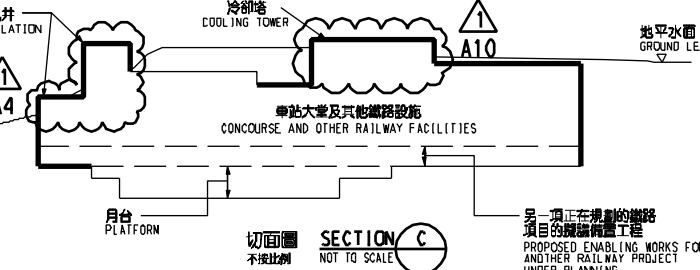

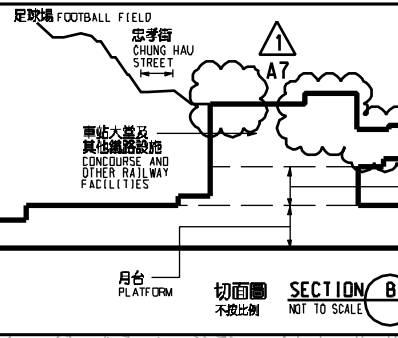
Plot No.: E11B/Plot 118/B, Printer: pit  
Printed By: fkkko  
Date: 10/06/2016  
File Name: x:\tonom-kte-p000\pd\wood\_closure\_v04\VER\_E11B002\WEB\_KTE-G03-0002-5.dgn



### 說明 NOTES

此圖根據第 KTE-G03 號 (修改) 圖則制訂, 分別以粉紅色和紅色標明將暫時封閉的蕪湖街臨時遊樂場和佛光街遊樂場, 以及淺綠色標明將暫時封閉部分鄰近佛光街與忠孝街交界處的樓梯。

THIS DRAWING IS PREPARED BASED ON DRAWING NO. KTE-G03 (REVISION 1) AND IS INTENDED TO SHOW THE TEMPORARY CLOSURE OF WUHU STREET TEMPORARY PLAYGROUND AND FAT KWONG STREET PLAYGROUND (HIGHLIGHTED IN PINK AND RED RESPECTIVELY), AND THE TEMPORARY PARTIAL CLOSURE OF THE STAIRCASE NEAR THE JUNCTION OF FAT KWONG STREET AND CHUNG HAU STREET (HIGHLIGHTED IN LIGHT GREEN).



#### 圖例 LEGEND

方案界線 BOUNDARY OF THE SCHEME	現擬的行人天橋/有蓋行人通道 PROPOSED FOOTBRIDGE / COVERED WALKWAY
擬建的鐵路車站及其他鐵路設施 PROPOSED RAILWAY STATION AND OTHER RAILWAY FACILITIES	擬建的地下臨時建築通道 PROPOSED TEMPORARY UNDERGROUND CONSTRUCTION ACCESS
擬建的鐵路車站及其他鐵路設施(地下) PROPOSED RAILWAY STATION AND OTHER RAILWAY FACILITIES (UNDERGROUND)	擬設置地盤設施的臨時施工區 PROPOSED TEMPORARY WORKS AREA FOR SITE FACILITIES
擬建的鑽地或掘或鑽掘隧道(地下) PROPOSED BORED / MINED / DRILL AND BLAST TUNNEL (UNDERGROUND)	擬用作興建鐵路設施的臨時工地 PROPOSED TEMPORARY WORKS SITES FOR CONSTRUCTION OF RAILWAY FACILITIES
擬採用明挖或回法興建的鐵路設施(地下) PROPOSED RAILWAY FACILITIES BY CUT-AND-COVER METHOD (UNDERGROUND)	可能永久封閉的道路 ROADS WHICH MAY BE CLOSED PERMANENTLY
現有的車站及其他鐵路設施 EXISTING STATION AND OTHER RAILWAY FACILITIES	可能在工程期間封閉的道路和行人徑 ROADS AND FOOTPATHS PROPOSED TO BE CLOSED DURING CONSTRUCTION
圖則修改 DRAWING REVISION 修訂參考編號 (參考憲報公告) AMENDMENT REFERENCE NUMBER (SEE GAZETTE NOTICE)	修訂範圍 AMENDMENT AREA

#### 一般說明 GENERAL NOTES

有關一般說明參閱圖號 KTE-G01。

1. FOR GENERAL NOTES, REFER TO DRAWING NO. KTE-G01.

修訂	日期	由	原因	說明	
REV	DATE	BY	SUB	APP	DESCRIPTION

**SIGNED**

王傑光 STEPHEN W. WONG	簽署
	總工程師 / 鐵路發展 (1-3)
	CHIEF ENGINEER / RAILWAY DEVELOPMENT (1-3)
	HIGHWAYS DEPARTMENT

8/6/2016

發出日期 DATE OF ISSUE

圖則名稱 DRAWING TITLE

### 鐵路條例 (第519章) 蕪湖街延線

暫時封閉蕪湖街臨時遊樂場、佛光街遊樂場, 以及鄰近佛光街與忠孝街交界處的樓梯

RAILWAYS ORDNANCE (CHAPTER 519)  
KWUN TONG LINE EXTENSION  
TEMPORARY CLOSURE OF WUHU STREET TEMPORARY PLAYGROUND, FAT KWONG STREET PLAYGROUND AND A STAIRCASE NEAR THE JUNCTION OF FAT KWONG STREET AND CHUNG HAU STREET

圖號 DRAWING NO. KTE/G03/0002/5

比例 SCALE 1:1000 (A1) 或顯示 AS SHOWN

香港特別行政區政府 THE GOVERNMENT OF THE HONG KONG SPECIAL ADMINISTRATIVE REGION

路政署 HIGHWAYS DEPARTMENT

鐵路拓展處 RAILWAY DEVELOPMENT OFFICE

